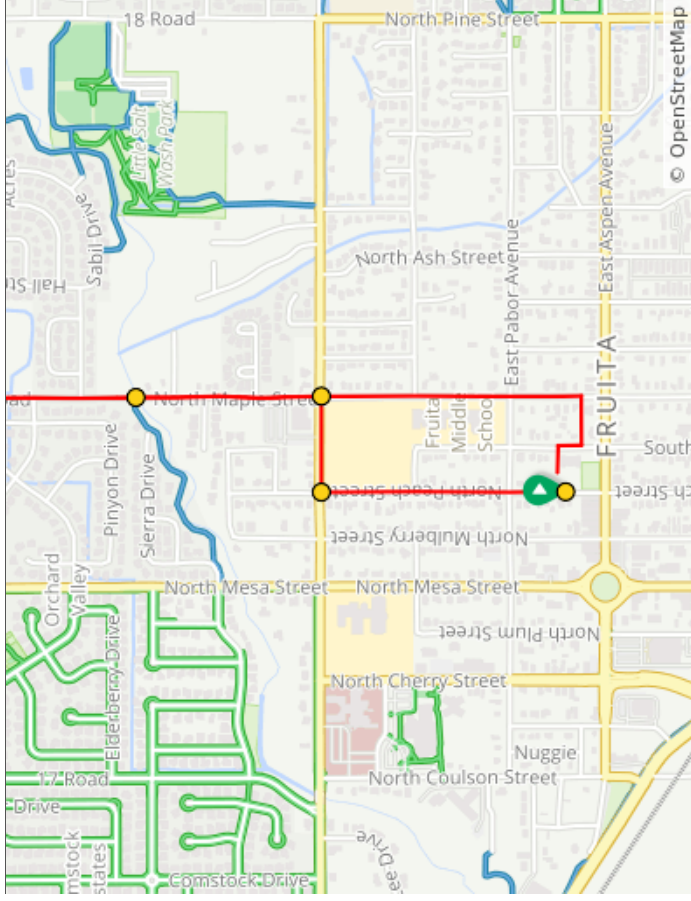


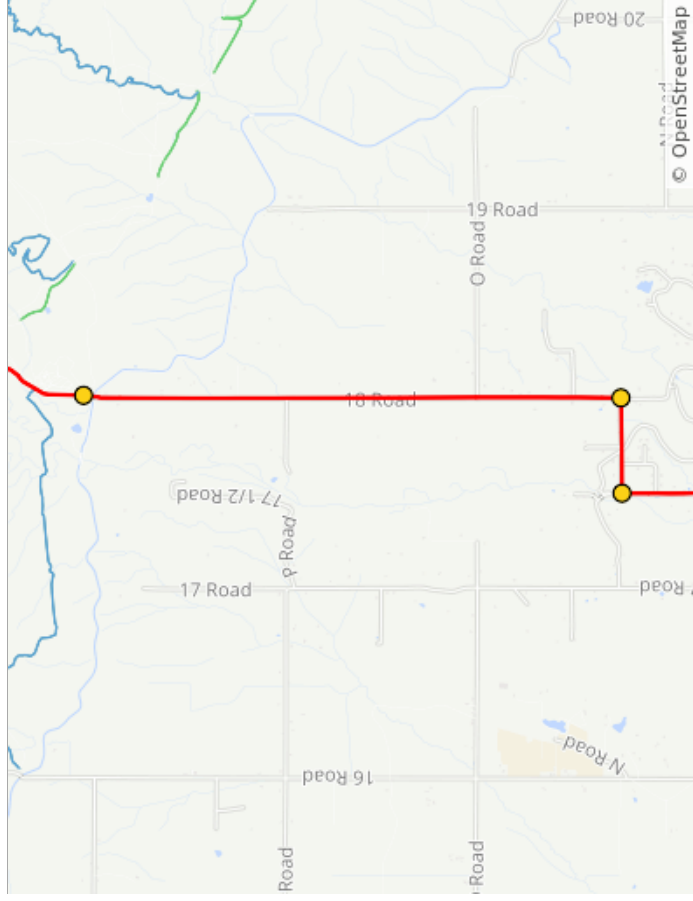
Num	Dist	Note
1.	0.0	Start of route
2.	0.3	R onto K Rd/E Ottley Ave
3.	0.4	L onto N Maple St
4.	0.7	Continue onto 17 1/2 Rd

0.7 miles. +5/-8 feet

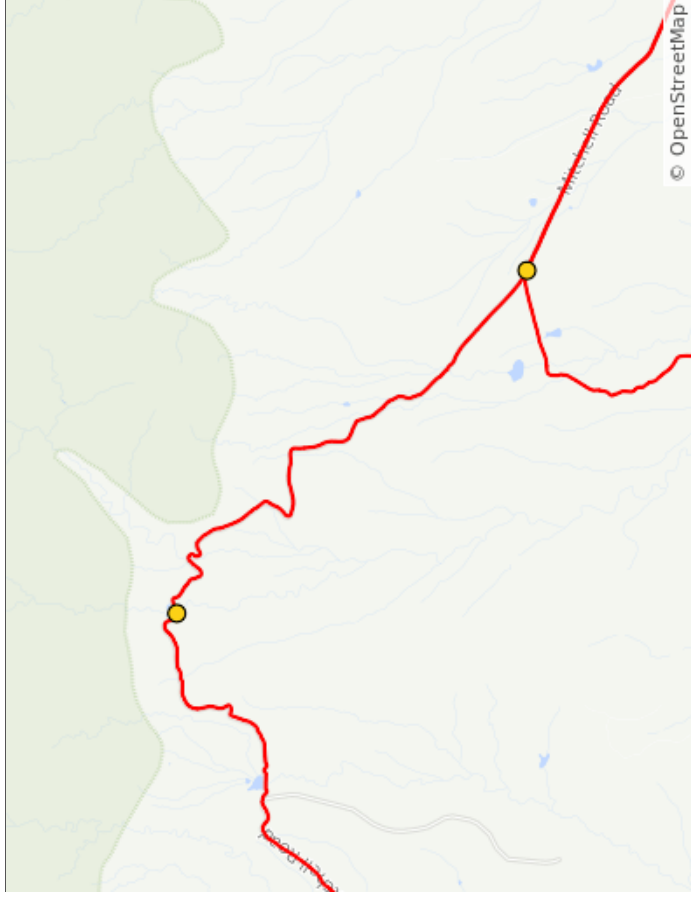


Num	Dist	Note
5.	3.7	R onto N 3/10 Rd
6.	4.2	L onto 18 Rd
7.	7.0	Official Timing Start

6.3 miles. +153/-0 feet

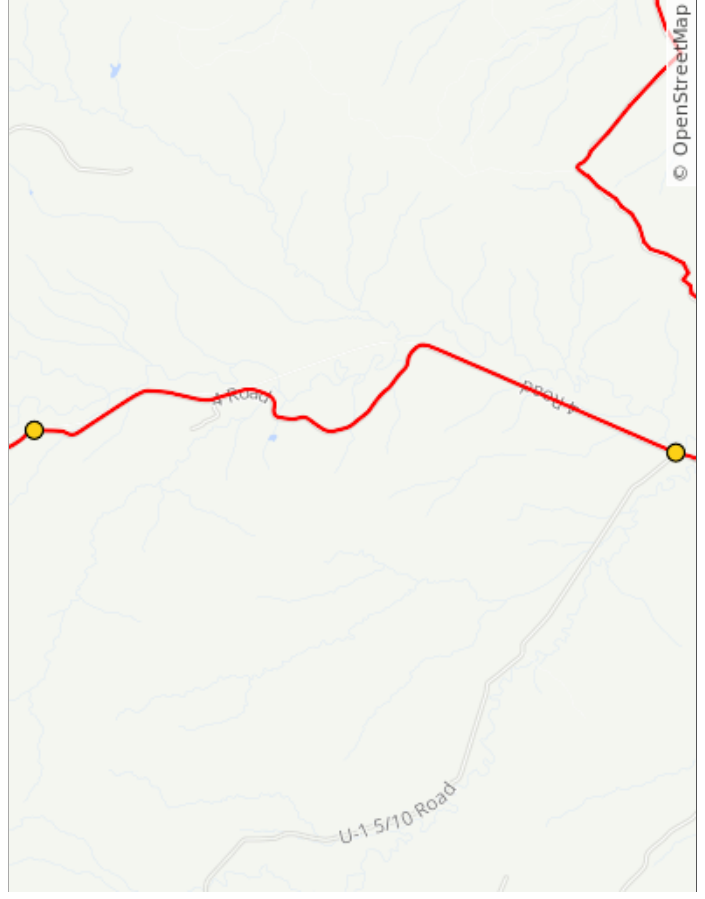


Num	Dist	Note
20.	26.9	Stay R
21.	30.1	R to stay on Mitchell Rd



7.8 miles. +413/-133 feet

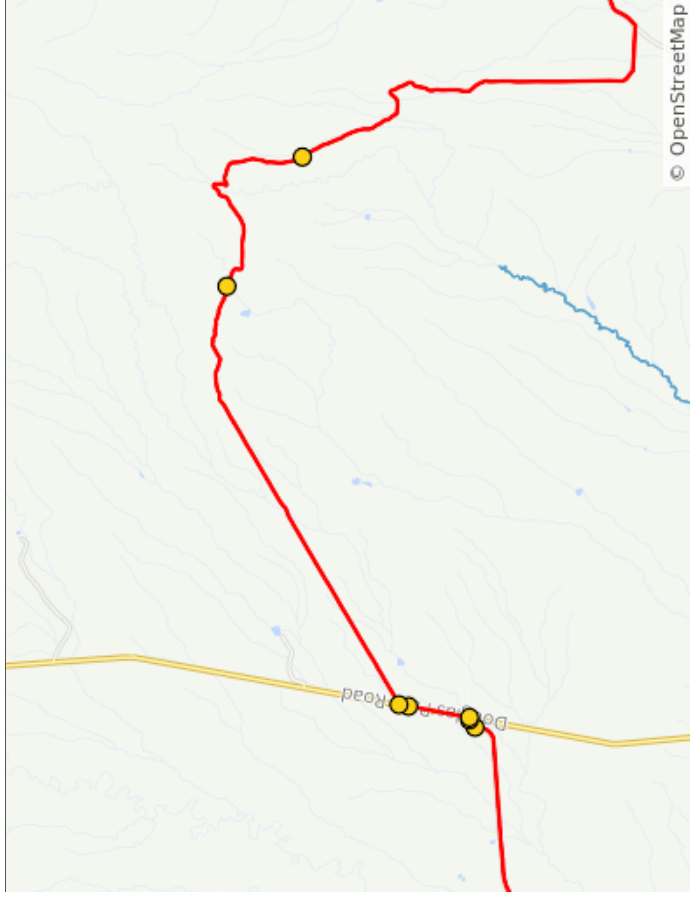
Num	Dist	Note
22.	35.1	Continue onto 4 Rd
23.	39.0	Aid Station #2



9.0 miles. +113/-304 feet

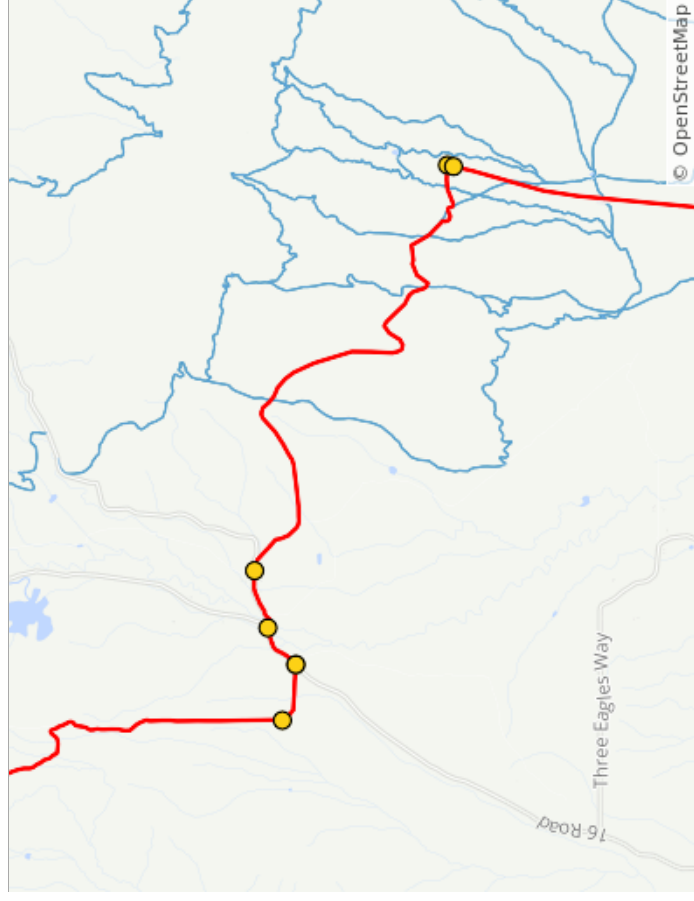
Num	Dist	Note
30.	53.2	Aid station
31.	53.2	Caution entering highway!
32.	53.3	L onto CO-139 N
33.	53.6	R onto dirt
34.	53.6	R
35.	56.1	Slight R onto 11 Rd
36.	57.4	R Turn

8.8 miles. +575/-99 feet

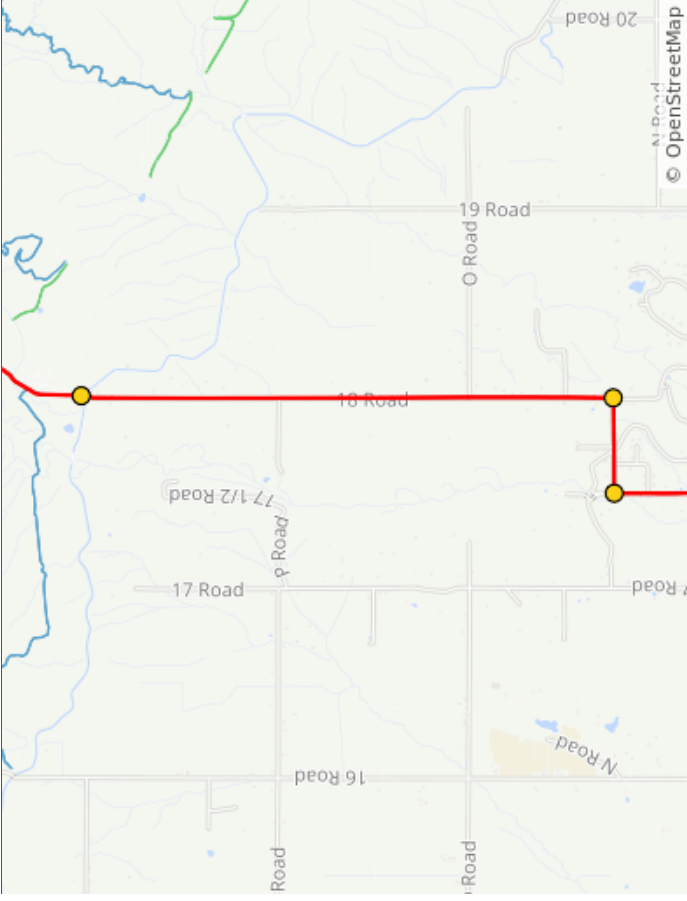


Num	Dist	Note
37.	59.3	Slight L
38.	59.6	L onto 16 Rd
39.	59.6	L
40.	59.9	Slight R onto V 8/10 Rd
41.	60.2	Slight R
42.	63.3	R onto 18 Rd
43.	63.4	Busy Road!

6.0 miles. +325/-251 feet

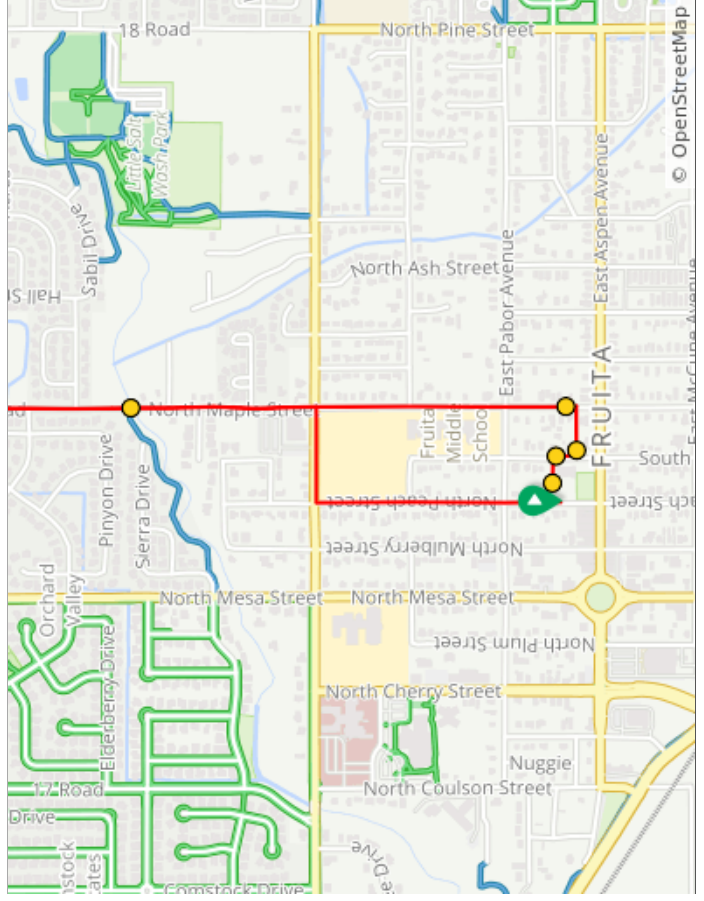


Num	Dist	Note
44.	68.5	Official Timing End!
45.	71.3	R onto N 3/10 Rd
46.	71.8	L onto 17 1/2 Rd



8.4 miles. +0/-147 feet

Num	Dist	Note
47.	74.8	Continue onto N Maple St
48.	75.4	R turn into Ally
49.	75.5	R Turn
50.	75.5	L into finish!
51.	75.5	End of route



3.7 miles. +11/-3 feet